2ND FLOOR
125 HARBOR WAY #23
164 SQ FT

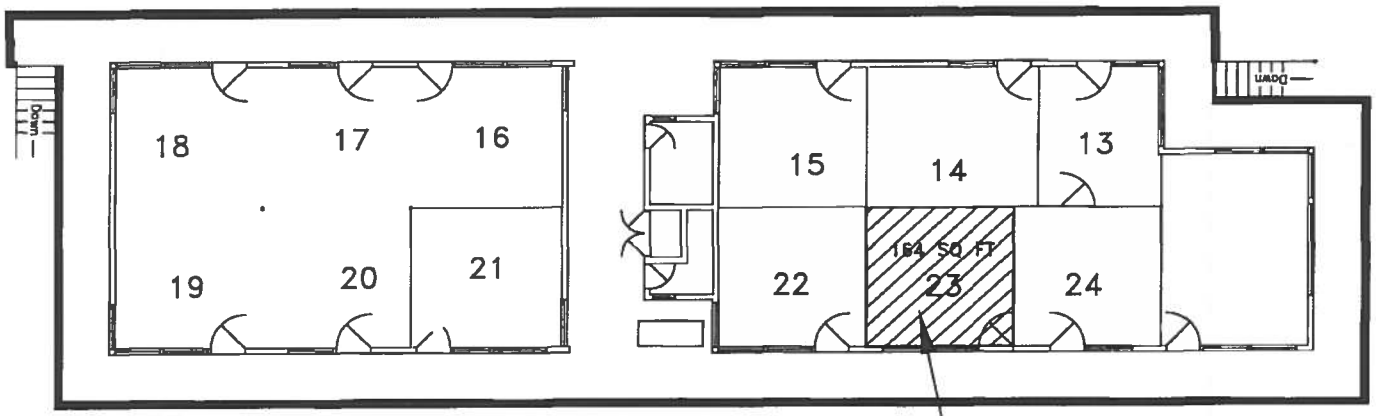

PROPOSED LEASE AREA

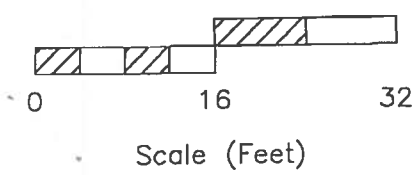

LEASE AREA – Exhibit "A" Room 23			
REVISIONS	DATE: 1/24/08	APPROVED BY:	DRAWN BY: T. Lawler
	ADDRESS: Santa Barbara Harbor		SHEET NO. 1 of 1
	City of Santa Barbara Waterfront Department		DRAWING NO. 1250–039

ATTACHMENT

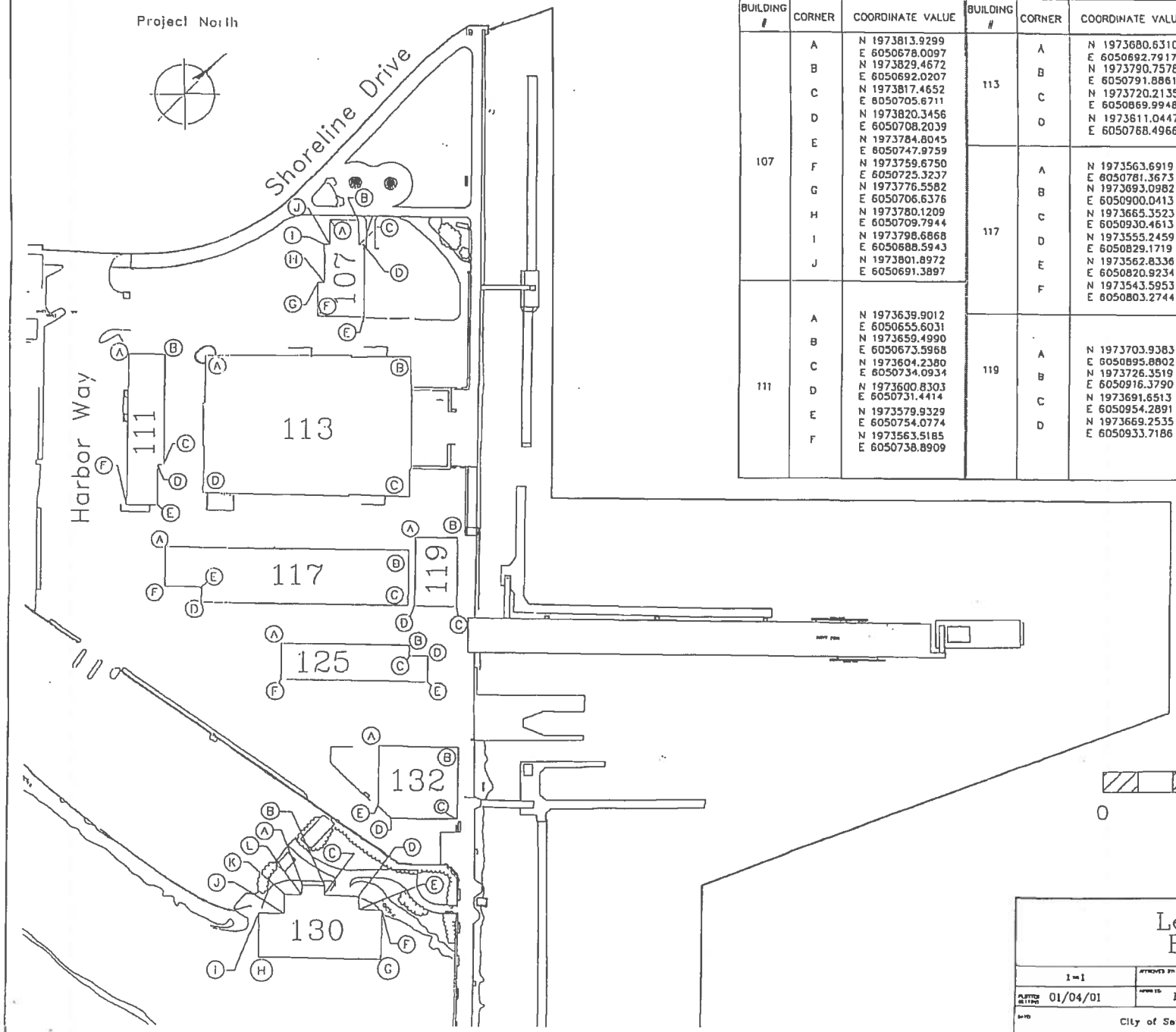

BUILDING #	CORNER	COORDINATE VALUE
107	A	N 1973813.9299 E 6050678.0097
	B	N 1973829.4672 E 6050692.0207
	C	N 1973817.4652 E 6050705.6711
	D	N 1973820.3456 E 6050708.2039
	E	N 1973784.8045 E 6050747.9759
	F	N 1973759.6750 E 6050725.3237
	G	N 1973776.5582 E 6050706.6376
	H	N 1973780.1209 E 6050709.7944
	I	N 1973798.6868 E 6050688.5943
	J	N 1973801.8972 E 6050691.3897
111	A	N 1973639.9012 E 6050655.6031
	B	N 1973659.4990 E 6050673.5968
	C	N 1973604.2380 E 6050734.0934
	D	N 1973600.8303 E 6050731.4414
	E	N 1973579.9329 E 6050754.0774
	F	N 1973563.5185 E 6050738.8909

BUILDING #	CORNER	COORDINATE VALUE
113	A	N 1973680.6310 E 6050692.7917
	B	N 1973790.7578 E 6050791.8861
	C	N 1973720.2135 E 6050869.9948
	D	N 1973611.0447 E 6050768.4966
117	A	N 1973563.6919 E 6050781.3673
	B	N 1973693.0982 E 6050900.0413
	C	N 1973665.3523 E 6050930.4613
	D	N 1973555.2459 E 6050829.1719
	E	N 1973562.8336 E 6050820.9234
	F	N 1973543.5953 E 6050803.2744
119	A	N 1973703.9383 E 6050895.8802
	B	N 1973726.3519 E 6050916.3790
	C	N 1973691.6513 E 6050954.2891
	D	N 1973669.2535 E 6050933.7186

BUILDING #	CORNER	COORDINATE VALUE
125	A	N 1973578.0956 E 6050890.4338
	B	N 1973646.5752 E 6050953.2727
	C	N 1973641.1776 E 6050959.1550
	D	N 1973651.0257 E 6050968.1778
	E	N 1973638.7033 E 6050981.6280
	F	N 1973560.2955 E 6050909.7911
130	A	N 1973472.1525 E 6051032.1950
	B	N 1973484.0258 E 6051043.2075
	C	N 1973479.4643 E 6051047.9387
	D	N 1973497.6639 E 6051065.3793
	E	N 1973492.0655 E 6051071.9806
	F	N 1973503.8217 E 6051083.5283
	G	N 1973478.5576 E 6051110.2844
	H	N 1973414.5823 E 6051050.3241
	I	N 1973436.7921 E 6051025.7824
	J	N 1973449.9300 E 6051038.0423
	K	N 1973458.3772 E 6051028.3089
	L	N 1973467.1599 E 6051036.8556
132	A	N 1973580.6255 E 6050993.4762
	B	N 1973623.4575 E 6051032.6777
	C	N 1973588.1038 E 6051071.4138
	D	N 1973552.4704 E 6051038.8780
	E	N 1973551.3365 E 6051025.6634

ATTACHMENT

Lease Area
Exhibit A

1=1		RLS/TR
01/04/01	HARBOR COMMERCIAL AREA	1600-000-LA
City of Santa Barbara Waterfront Department		1 OF 2