





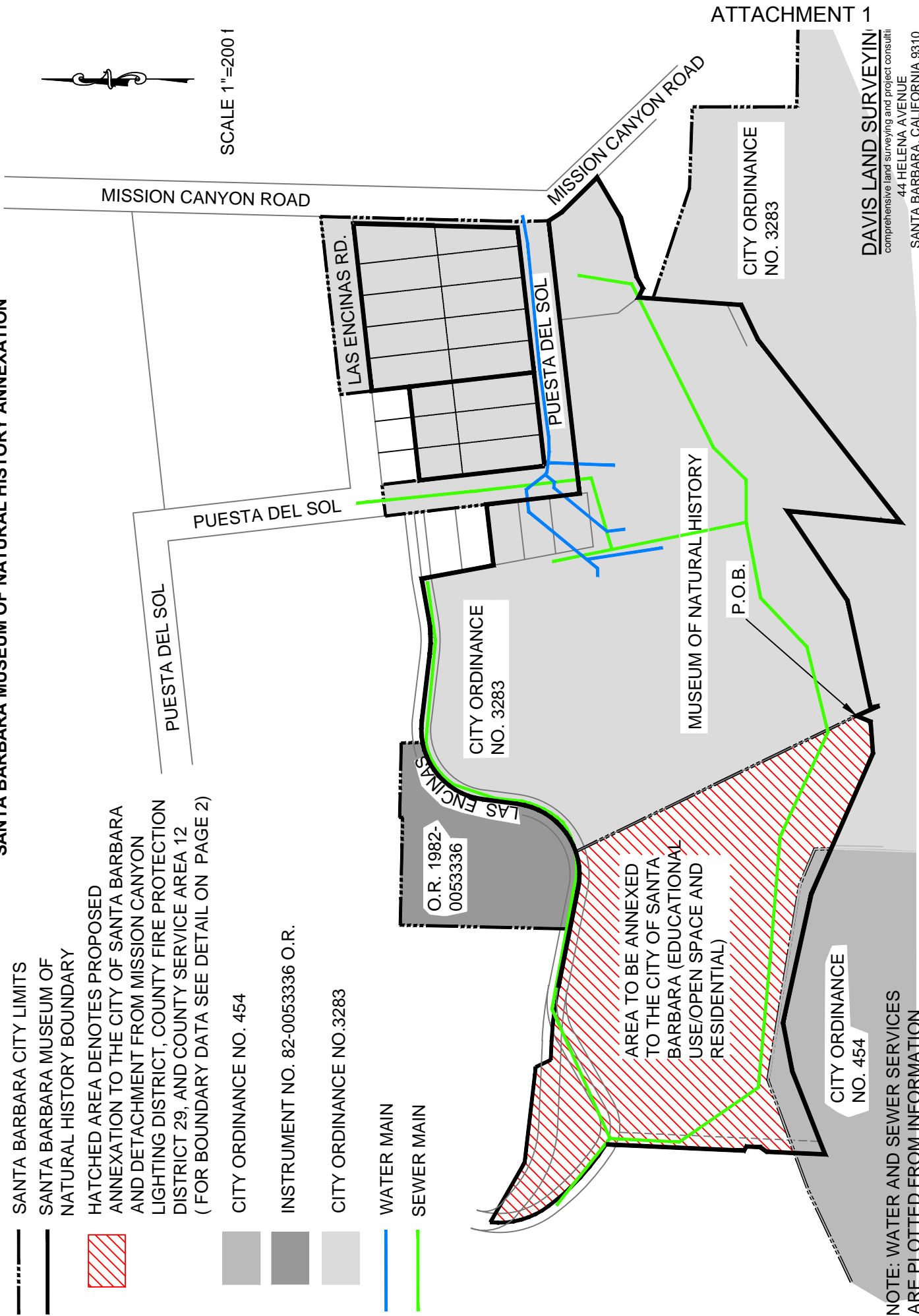


EXHIBIT B (MAP SHEET)

SANTA BARBARA MUSEUM OF NATURAL HISTORY ANNEXATION

- SANTA BARBARA CITY LIMITS
- SANTA BARBARA MUSEUM OF NATURAL HISTORY BOUNDARY
-  HATCHED AREA DENOTES PROPOSED ANNEXATION TO THE CITY OF SANTA BARBARA AND DETACHMENT FROM MISSION CANYON LIGHTING DISTRICT, COUNTY FIRE PROTECTION DISTRICT 29, AND COUNTY SERVICE AREA 12 (FOR BOUNDARY DATA SEE DETAIL ON PAGE 2)
-  CITY ORDINANCE NO. 454
-  INSTRUMENT NO. 82-0053336 O.R.
-  CITY ORDINANCE NO. 3283
-  WATER MAIN
-  SEWER MAIN

SCALE 1"=200'



AREA TO BE ANNEXED TO THE CITY OF SANTA BARBARA (EDUCATIONAL USE/OPEN SPACE AND RESIDENTIAL)

MUSEUM OF NATURAL HISTORY

P.O.B.

CITY ORDINANCE NO. 3283

CITY ORDINANCE NO. 454

O.R. 1982-0053336

CITY ORDINANCE NO. 3283

NOTE: WATER AND SEWER SERVICES ARE PLOTTED FROM INFORMATION PROVIDED BY THE CITY OF SANTA BARBARA

DAVIS LAND SURVEYING
 comprehensive land surveying and project consulting
 44 HELENA AVENUE
 SANTA BARBARA, CALIFORNIA 93101
 L.S.5742 (805)564-8756