verizon

GROVE LANE SC1

PUBLIC ROW ADJACENT TO: 3665 SUNSET DRIVE SANTA BARBARA CA 93105

ARTISTIC engineering
AEsims.com
877.9AE.sims

VIEW 2

LOCATION ©2015 Google Maps

EXISTING

PROPOSED LOOKING SOUTHEAST FROM GROVE LANE

ACCURACY OF PHOTO SIMULATION BASED UPON INFORMATION PROVIDED BY PROJECT APPLICANT.

ATTACHMENT 3

verizon

GROVE LANE SC1

PUBLIC ROW ADJACENT TO: 3665 SUNSET DRIVE SANTA BARBARA CA 93105

ARTISTIC engineering
AEsims.com
877.9AE.sims

VIEW 3

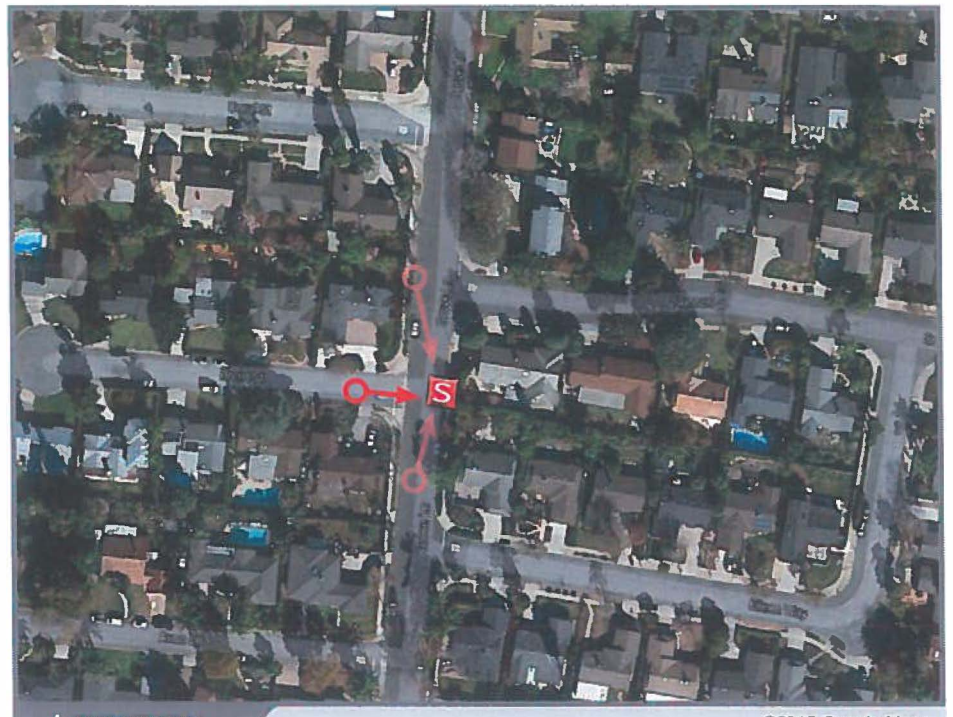

LOCATION ©2015 Google Maps

EXISTING



PROPOSED LOOKING EAST FROM BRENT STREET

ACCURACY OF PHOTO SIMULATION BASED UPON INFORMATION PROVIDED BY PROJECT APPLICANT.

verizon

GROVE LANE SC1

PUBLIC ROW ADJACENT TO: 3665 SUNSET DRIVE SANTA BARBARA CA 93105

RECEIVED
MAR 0 2 2016
CITY OF SANTA BARBARA
PLANNING DIVISION

ARTISTIC engineering
AEsims.com
877.9AE.sims

VIEW 1

LOCATION ©2015 Google Maps



EXISTING



PROPOSED LOOKING NORTHEAST FROM GROVE LANE

ACCURACY OF PHOTO SIMULATION BASED UPON INFORMATION PROVIDED BY PROJECT APPLICANT.