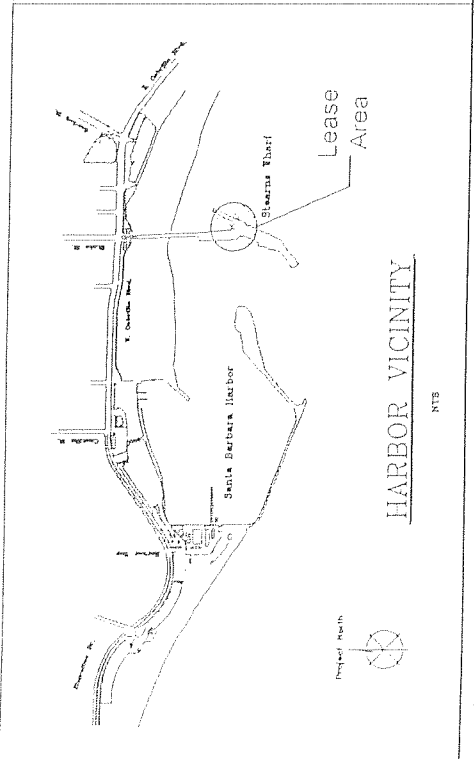
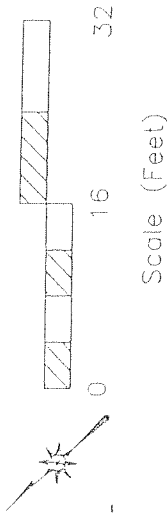
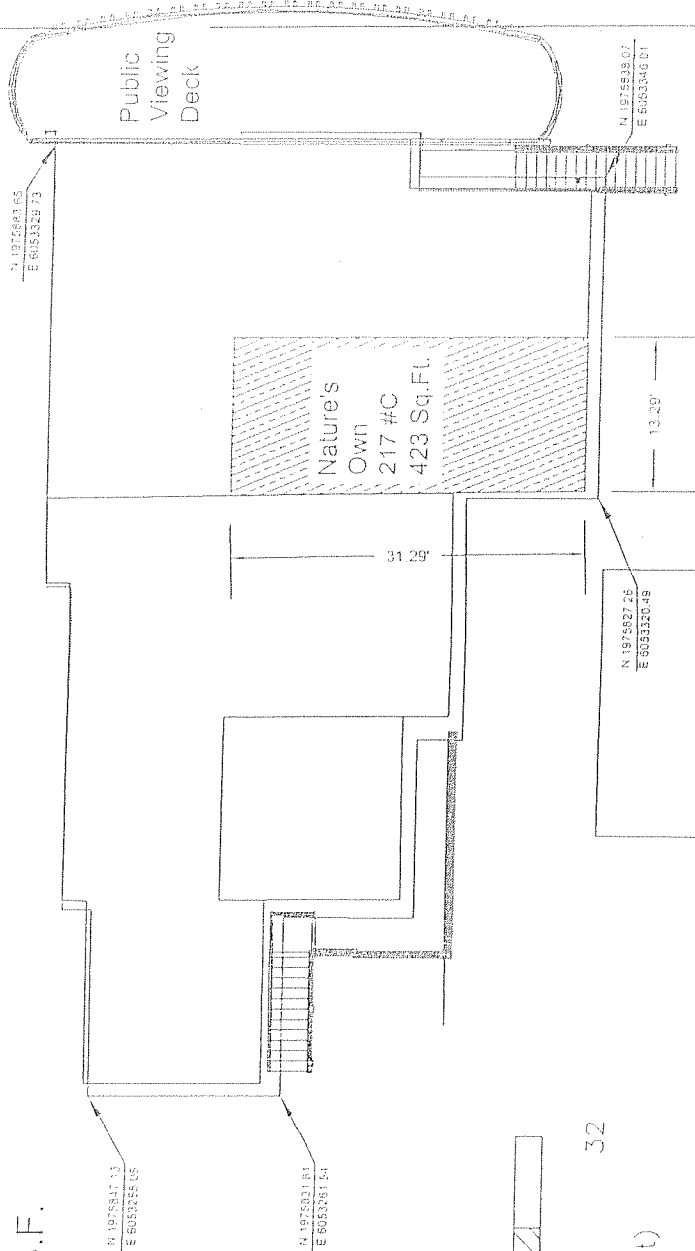


ATTACHMENT #2

First Floor Plan
 Old Wharf Building
 217 #C Stearns Wharf
 Nature's Own
 Lease Area - 423 S.F.



REVISIONS		DATE	DESCRIPTION	APPROVED BY	DATE	BY
				S. Regalado		J.J.
				217 #C Stearns Wharf		J.M.T.
				City of Santa Barbara		
				Waterfront Department		
					DRAWING NO.	2170-012

HARBOR VICINITY


NTS

First Floor Plan
 219 #C Stearns Wharf
 Devil & Deep Blue Sea
 Lease Area - 392.5 S.F.

20,2500'

N 1975819.7818
 E 6053335.9509

13,4200'

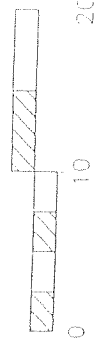


N 1975791.7893
 E 6053347.6556

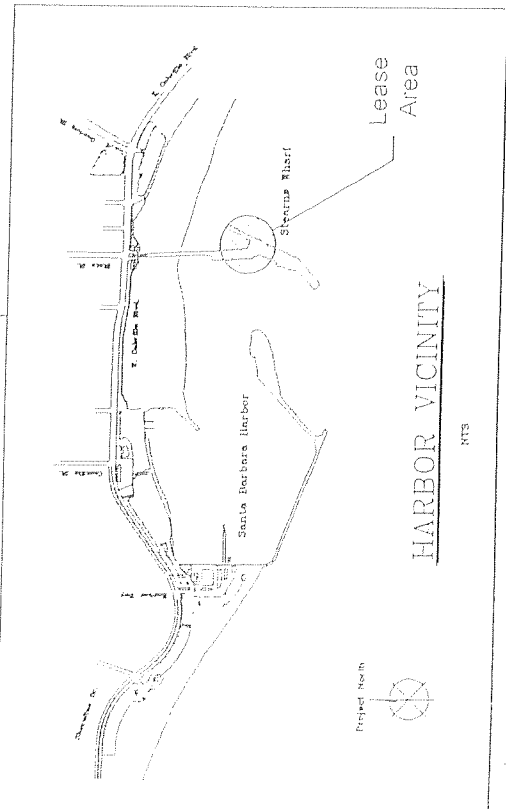
N 1975700.8599
 E 6053321.5153

N 1975808.7640
 E 6053310.0318

ATTACHMENT #2



Scale (Feet)



Project North



HARBOR VICINITY

NTS

Exhibit A: Lease Area
 Devil & Deep Blue Sea

REVISIONS

DATE	DESCRIPTION	APPROVED BY	DATE
03/11/05	219 #C Stearns Wharf	S. Heintzen	03/11/05
03/03/05			
City of Santa Barbara Waterfront Department			2/19/04/15