000 – 800 Blocks E. Cabrillo Blvd. Sidewalk Replacement

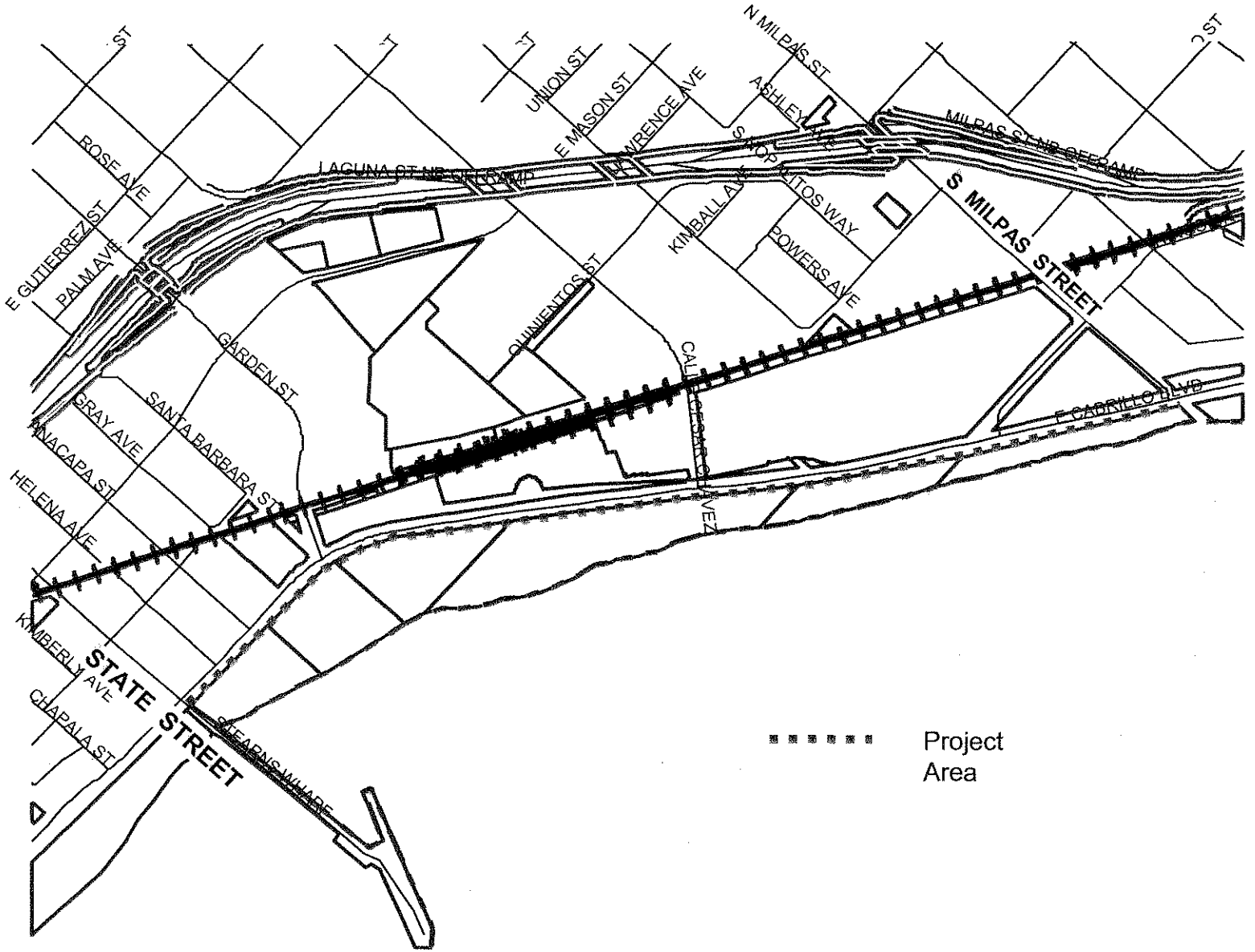

ATTACHMENT 3

CABRILLO BLVD SIDEWALK REPLACEMENT

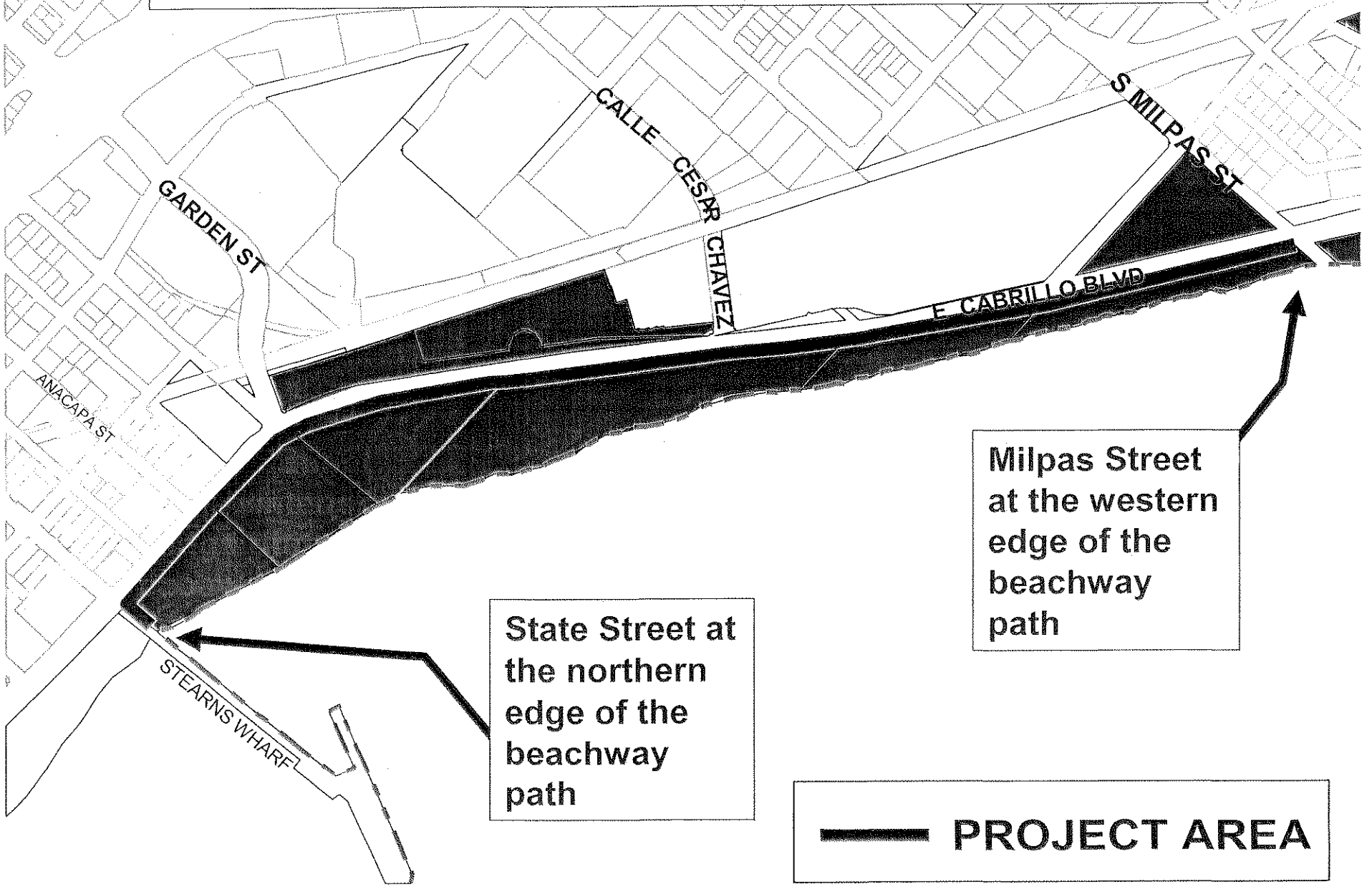

Figure 7
East Beach circa 1955-1960

(Published by John E. Berquist, no date)
(on file at Post/Hazeltine Associates)



Figure 8
Waterfront circa-1970
(Published by John E. Berquist, no date)
(on file at Post/Hazeltine Associates)

Example of general sidewalk condition.

Location [illegible] for Ad Show Vendors.



New sidewalk extends to beachway edge.

containers

Parkway condition



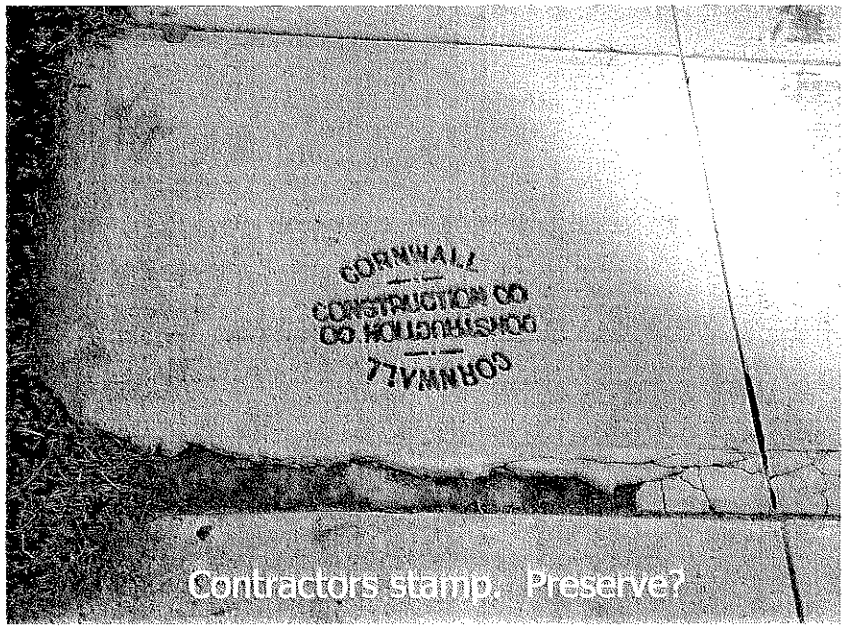

Contractors stamp. Preserve?

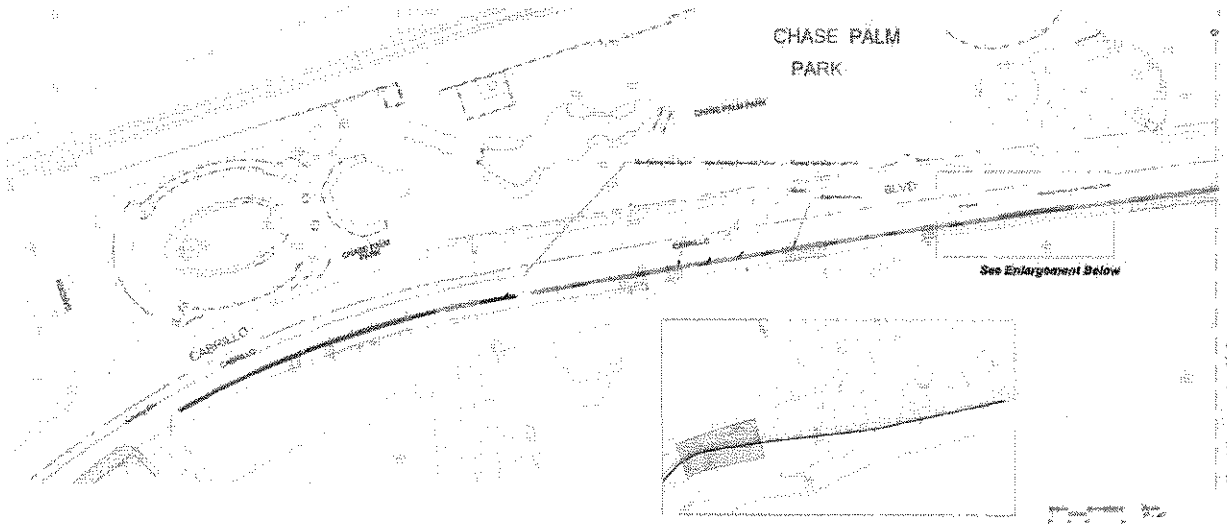

Project Statistics:

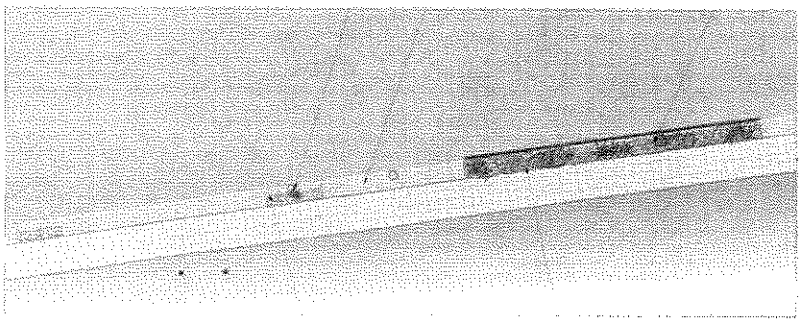

Plant List:



Cabrillo Sidewalk Replacement

PRELIMINARY LANDSCAPE IMPROVEMENT PLAN

L-1

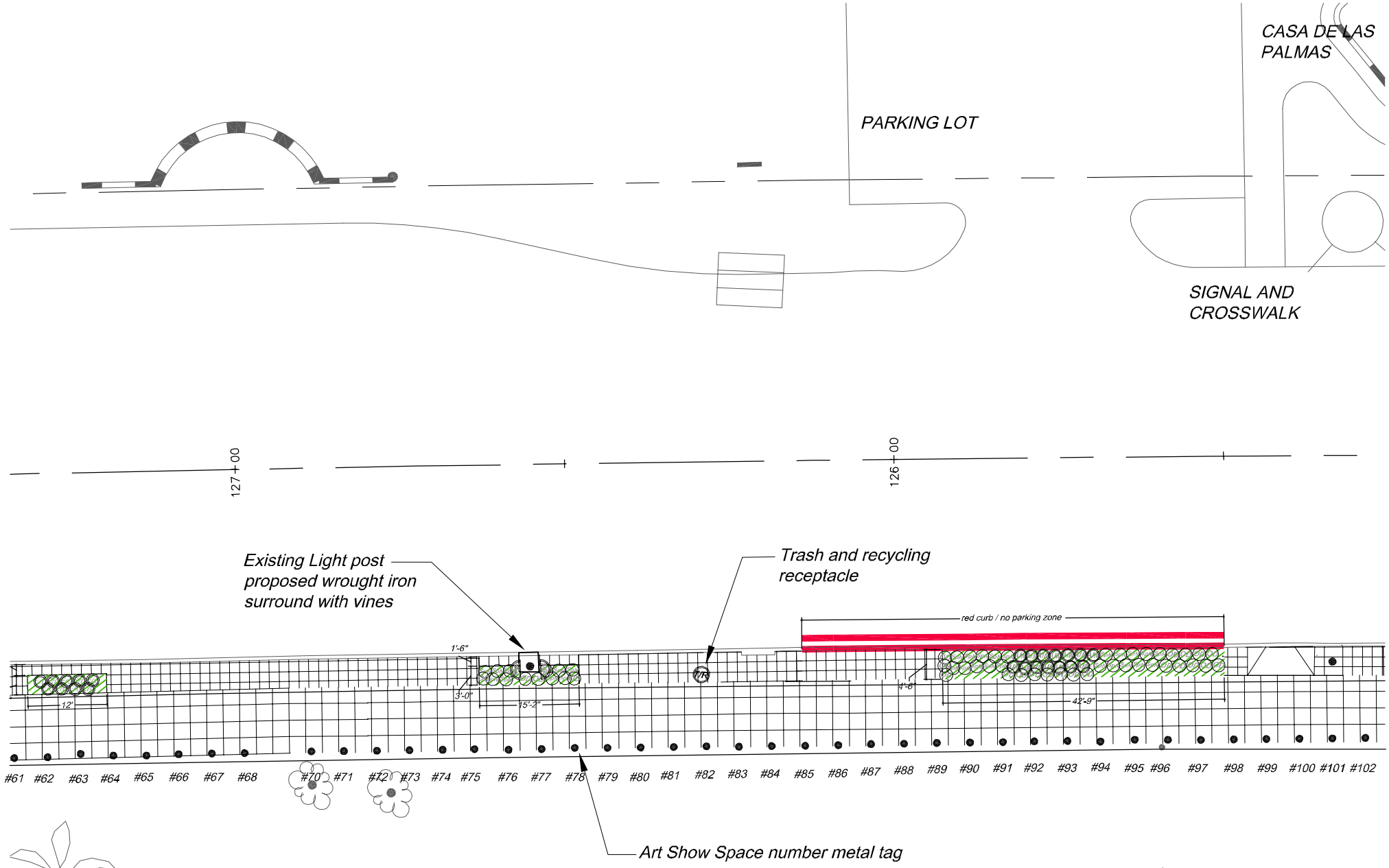

0 10 20 40

Scale:
1" = 20'

N

SECTION OF SIDEWALK IMPROVEMENTS
LOCATED ACROSS FROM PARKING LOT
ADJACENT TO CASA DE LAS PALMAS
(Representative of Typical Sidewalk Section)
#1 of 3

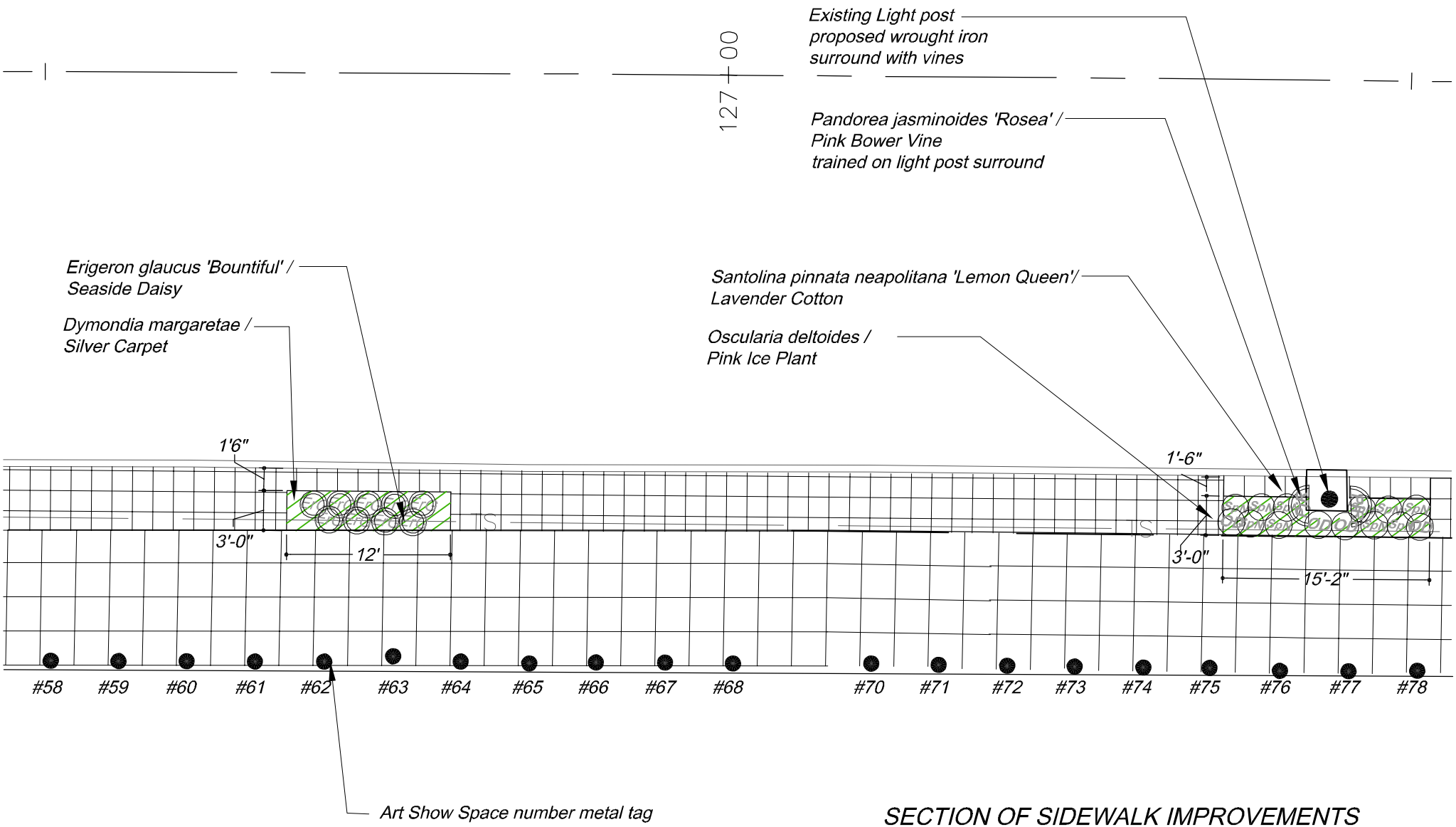

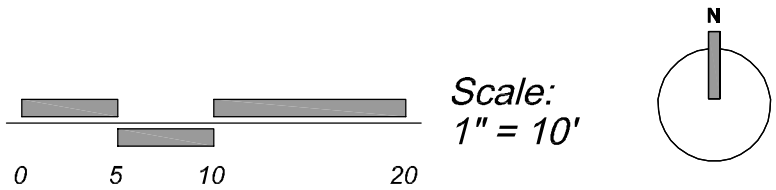

Scale:
1" = 10'

SECTION OF SIDEWALK IMPROVEMENTS
LOCATED ACROSS FROM PARKING LOT
ADJACENT TO CASA DE LAS PALMAS
(Representative of Typical Sidewalk Section)
#2 of 3, Station 127

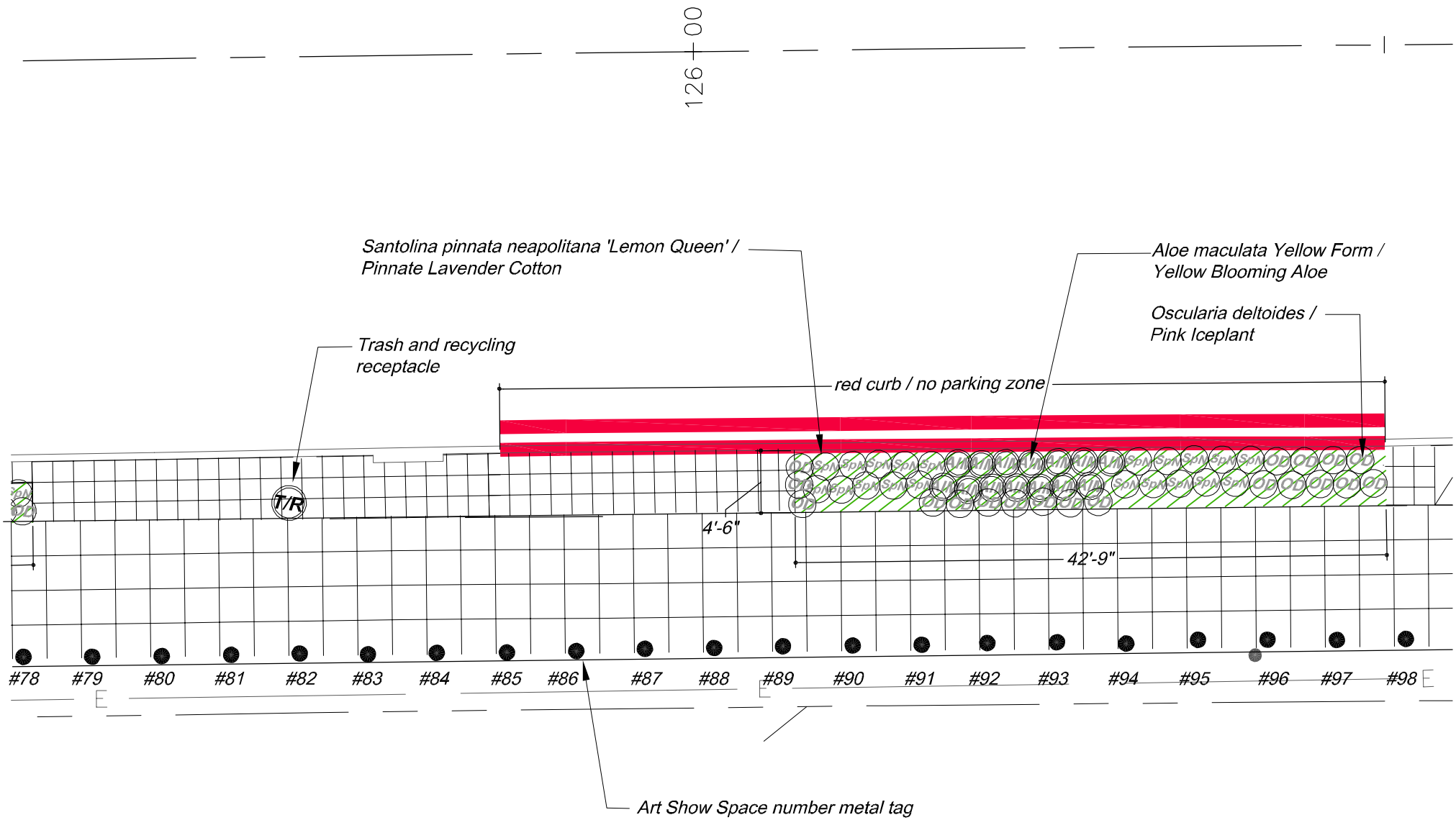
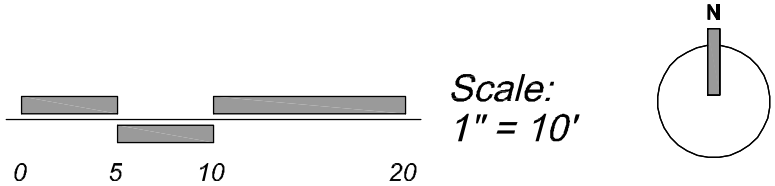
SECTION OF SIDEWALK IMPROVEMENTS
LOCATED ACROSS FROM PARKING LOT
ADJACENT TO CASA DE LAS PALMAS
(Representative of Typical Sidewalk Section)
#3 of 3, Station 126